




GITAM Deemed to be University

- ☞ GITAM University prioritise the differently-abled students and creates the suitable facilities for their comfort.
- ☞ It provides infrastructural needs to enable them to easily access classrooms, laboratories, toilets, etc for barrier free learning environment.
- ☞ Persons utilizing mobility devices, such as wheelchairs, crutches, and walkers, as well as those walking with the assistance of others, should be given adequate room.
- ☞ Surface parking for two car spaces near the entrance for physically handicapped people with a maximum travel distance of 30 meters from the building entrance are provided.
- ☞ Every building has at least one handicapped-accessible entrance, which should be clearly marked.
- ☞ In each set of toilets, one unique western closet for the handicapped is provided, with a washbasin at the door.





 GPS Map Camera




Visakhapatnam, Andhra Pradesh, India


GITAM : Gandhi Institute Of Technology And Management, Gandhi Nagar Pedda Rushikonda, Rushikonda, Visakhapatnam, Andhra Pradesh 530045, India

Lat 17.794068°

Long 83.377321°

03/09/22 11:24 AM GMT +05:30



 GPS Map Camera



Rudraram, Telangana, India

GITAM, Rudraram, Telangana 502329, India

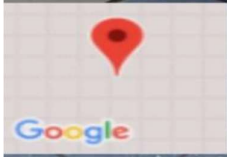
Lat 17.560742°

Long 78.166192°


06/09/22 10:05 AM GMT +05:30



GPS Map Camera



Bangalore Rural, Karnataka, India
GITAM(Deemed to be University), Nagandenahalli, Karnataka
Long 77.595559°
Lat 13.286867°
05/9/2022 05:36 PM




GPS Map Camera




Visakhapatnam, Andhra Pradesh, India
Q9jh+794, Rushikonda, Visakhapatnam,
Andhra Pradesh 530045, India
Lat 17.780513° Long 83.378828°
13/11/24 04:19 PM GMT +05:30





 GPS Map Camera



Google

Visakhapatnam, Andhra Pradesh, India
Q9jh+794, Rushikonda, Visakhapatnam,
Andhra Pradesh 530045, India
Lat 17.780513° Long 83.378828°
13/11/24 04:19 PM GMT +05:30





GPS Map Camera

Visakhapatnam, Andhra Pradesh, India

Q9jh+794, Rushikonda,

Visakhapatnam, Andhra Pradesh
530045, India

Lat 17.780513° Long 83.378828°

13/11/24 03:31 PM GMT +05:30

Google

